



ADDENDUM NUMBER ONE

FOR THE

WATER METER REPLACEMENT WITH AN AUTOMATIC METER INFRASTRUCTURE (AMI) SYSTEM, PURCHASE OF WATER METERS AND AMI SYSTEM

DATE OF ADDENDUM: August 1, 2023

TO ALL COMPANIES SUBMITTING ON THE ABOVE PROJECT:

The following addendum shall be made part of the Project Specifications and Contract Documents. All other provisions of the Contract Documents remain unchanged. The Bidder shall acknowledge receipt of this Addendum on page 25 of the Solicitation Response Cover Sheet, in addition to signing below and returning this form and documents with the submittal package. The contents of this Addendum shall be given full consideration in the preparation of the Bid.

Adding the attached City of Prescott Water Service Area Boundary Map.

This map is for general reference only. More detail information will be given to the awarded company.

- END -

City of Prescott Public Works Department

Gwen

Rowitsch

Digitally signed by
Gwen Rowitsch
Date: 2023.08.01
16:57:21 -07'00'

Gwen Rowitsch, Public Works Director

Date

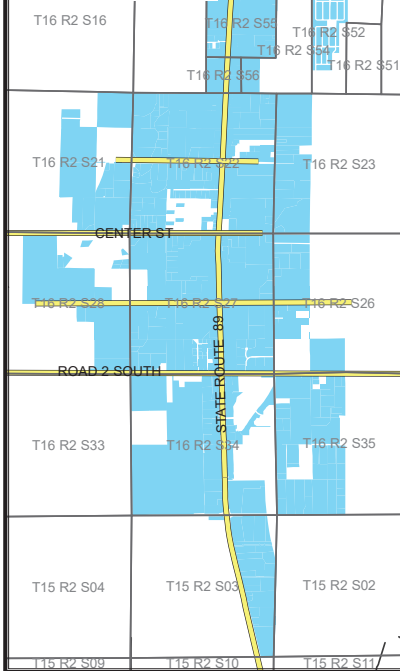
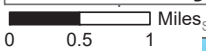
Acknowledgement: (must be signed and turned in with the submittal documents)

Company Name

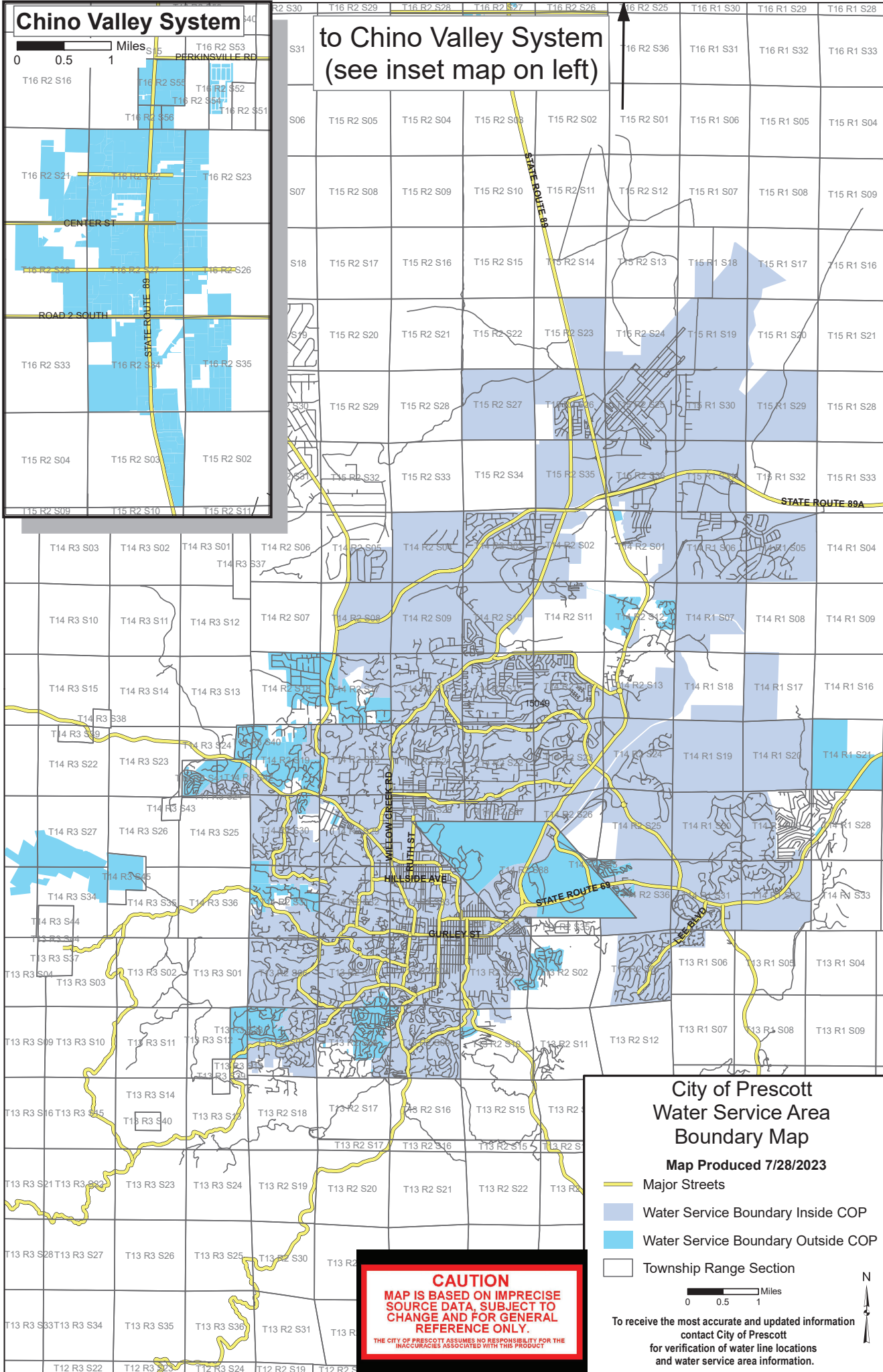
Signature of Company Official

Date

Chino Valley System



to Chino Valley System
(see inset map on left)



City of Prescott Water Service Area Boundary Map

Map Produced 7/28/2023

- Major Streets
- Water Service Boundary Inside COP
- Water Service Boundary Outside COP
- Township Range Section



To receive the most accurate and updated information
contact City of Prescott
for verification of water line locations
and water service area information.

CAUTION
MAP IS BASED ON IMPRECISE
SOURCE DATA, SUBJECT TO
CHANGE AND FOR GENERAL
REFERENCE ONLY.
THE CITY OF PRESCOTT ASSUMES NO RESPONSIBILITY FOR THE
INACCURACIES ASSOCIATED WITH THIS PRODUCT