

Current Location

Centennial Trail



Elevation: 5447' - 5729'
1.94 Miles - Collective









Recommended Trail Uses:

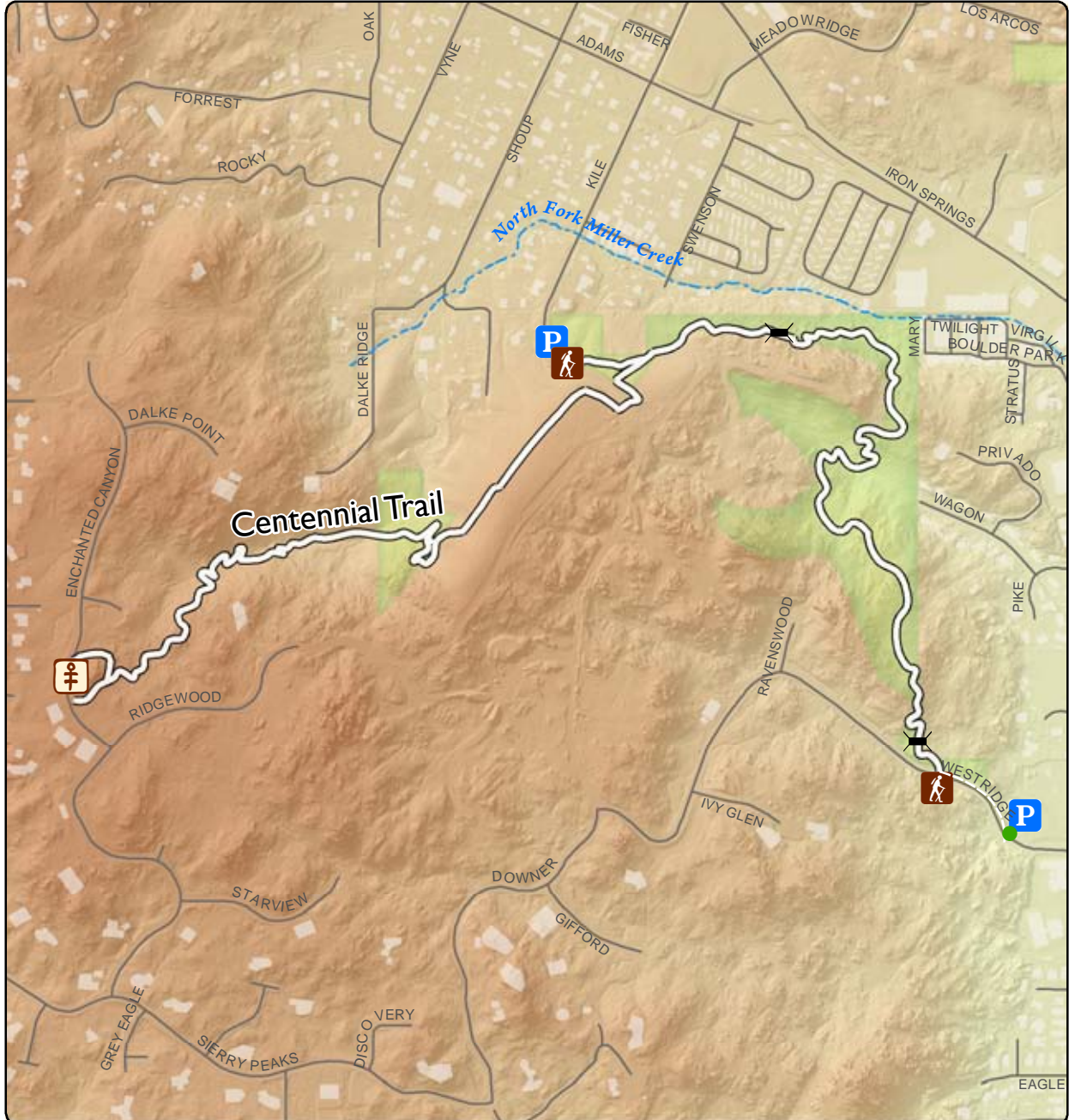


For downloadable maps visit:
www.prescotttrails.com

0 250 500 Feet



-  Trailhead
-  Petroglyphs
-  Bridge
-  Parking
-  Trail
-  Creeks
-  Open Space
-  Streets



● From southern parking lot: please follow road until trailhead on right

